TQI Smartphone Applications

Check out these 4 (free) apps to assist you.

Google Earth is useful for helping to set up a transect, especially if you are not familiar with a property. (You can use Google Maps for the same purpose)

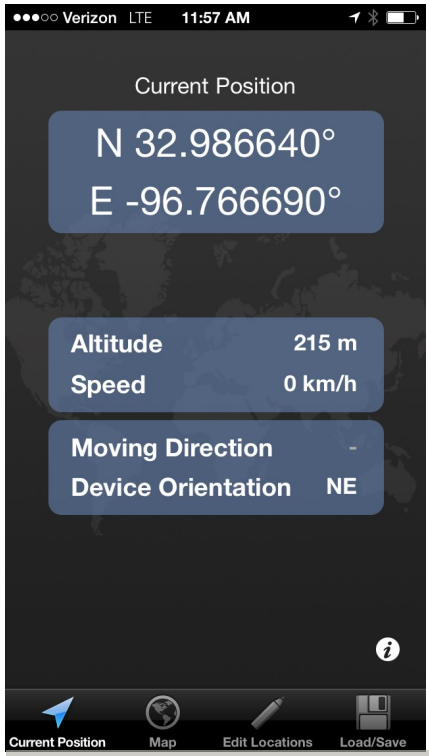

GPS Tour is a simple, free app to give you GPS coordinates. There are better apps out there, but none that are free. If you set it in the best (highest resolution) tracking mode, you'll find that your phone will give you better location than a cheap GPS.

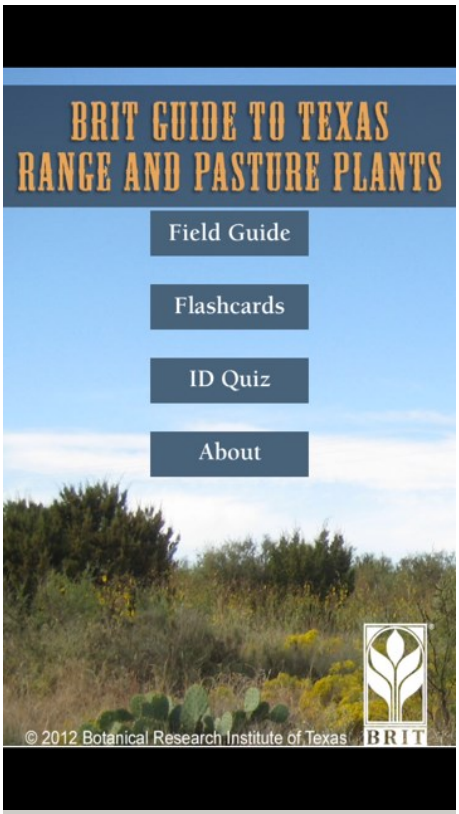

Brit plant guide is a decent guide. The pictures aren't great, but it has most of the common plants you'll encounter.

Use Random! to generate random numbers for selecting mile markers.

Please share any another apps you find useful with the group!
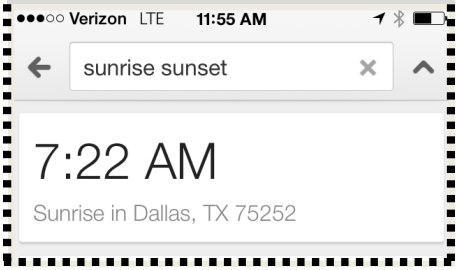
Need to know the sunrise or sunset times for doing call counts and roadside counts? Google it!